Adirondack Park PSAP Update

Jan Vink

Bob Gehrer

Adriana Hernandez

NYS GIS Program Office

Cornell Program on Applied Demographics

Introduction

- Problem
  - Census geography crosses Adirondack Park boundary (Blue Line)
  - Hinders APA and other stakeholders in their analyses
- Partnership Statistical Area Program (PSAP)
  - Opportunity to propose changes to Census statistical areas
  - Input from many stakeholders
- Area Landmarks
  - Request to add Adirondack Park as an area landmark

Updated ADK Blue Line (2017)

Census Blocks 2010

thence southerly along the westerly lines of lots 24,99,102,119 and 123 to the southwesterly corner of lot number 123 in the northerly line of lot number 140 in township 11

Old ADK Blue Line

Section 9-0101 of the New York Environmental Conservation Law (ECL)

UID	Basis	ECL_Text
60	municipal boundary	thence southerly along the line between the town of Fine and the towns of Edwards and Pitcairn to the northeasterly corner of lot number 90 in township 11, Macomb's Pu
59	municipal boundary	thence westerly along the northerly bounds of the town of Fine to the northwesterly corner thereof
57	great lot (muni)	thence westerly along the northerly line of township number 6 and of the town of Clare to the northwesterly corners thereof
56	great lot (muni)	thence southerly along the westerly line of township 10 to the northeasterly corner of township 6, Macomb's Purchase, great tract number 3, and the northeasterly corner
62	great lot	thence southerly along the westerly lines of lots 24,99,102,119and123 to the southwesterly corner of lot number 123 in the northerly line of lot number 140 in township 11
61	great lot	thence westerly along the northerly line of lots 90,89,88,87,86,85,84,83,and24 of township 11 to the northwesterly corner of lot 24
65	great lot per NYPA survey	thence southwesterly along the northwesterly line of lots one, 2 and 3 in the great tract and town to the most westerly corner of lot number 3
47	municipal boundary	thence westerly along the southerly boundsofthetowns of Malone, Brandon & Dickinson & the northerly bounds of Duane, Santa Clara & Waverly to the easterly bounds of
45	great lot	thence westerly to the southwesterly corner of township 8, said tract

0 (1 out of 106 Selected)

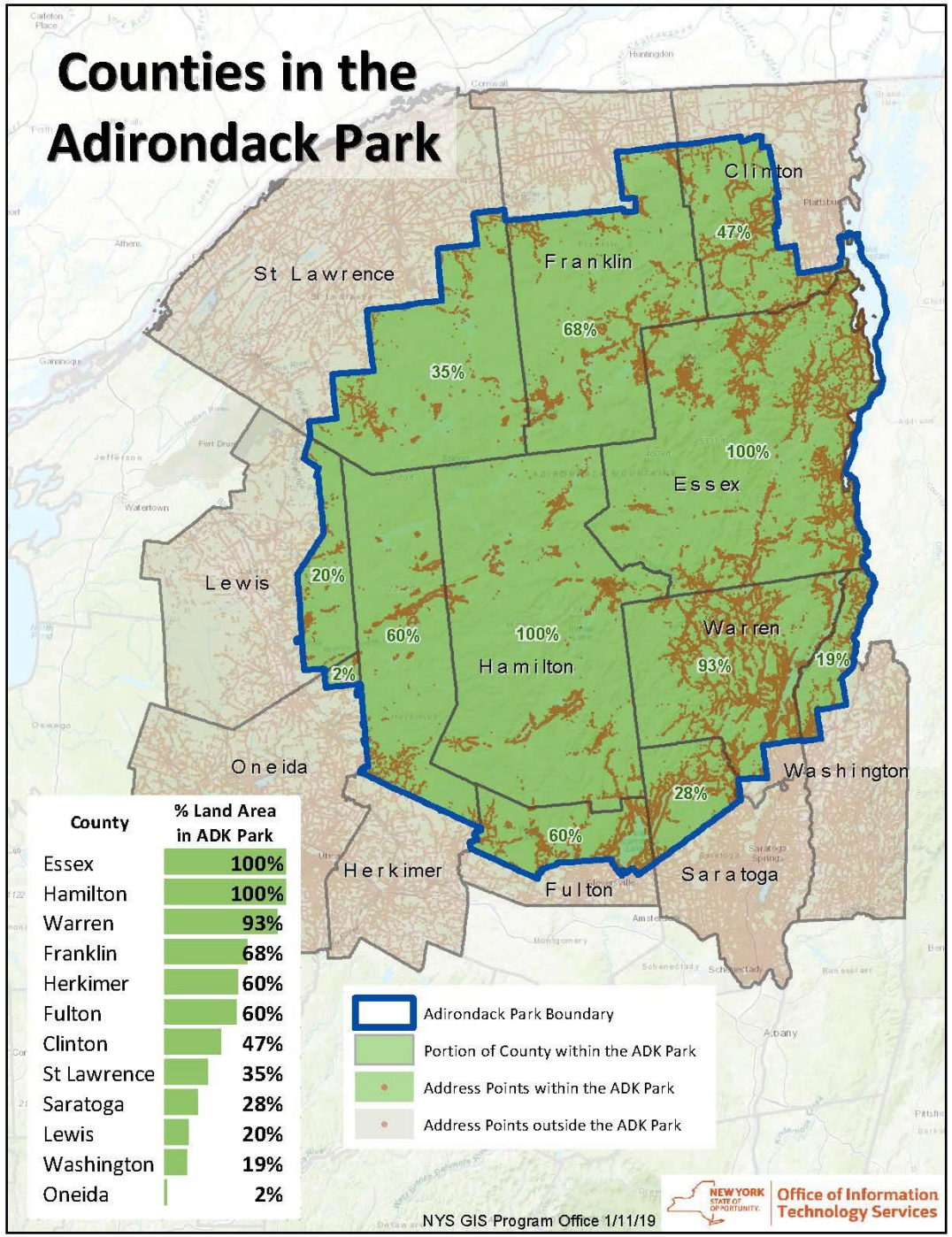
Counties in the Adirondack Park
Clinton
47%
Franklin
68%
St Lawrence
35%
100%
Essex
Lewis
20%
60%
100%
Hamilton
Warren
93%
19%
2%
Oneida
Washington
28%
60%
Herkimer
Fulton
Saratoga
County
% Land Area in ADK Park
Essex 100%
Hamilton 100%
Warren 93%
Franklin 68%
Herkimer 60%
Fulton 60%
Clinton 47%
St Lawrence 35%
Saratoga 28%
Lewis 20%
Washington 19%
Oneida 2%
Adirondack Park Boundary
Portion of County within the ADK Park
Address Points within the ADK Park
Address Points outside the ADK Park
NYS GIS Program Office 1/11/19
NEW YORK STATE OF OPPORTUNITY.
Office of Information Technology Services

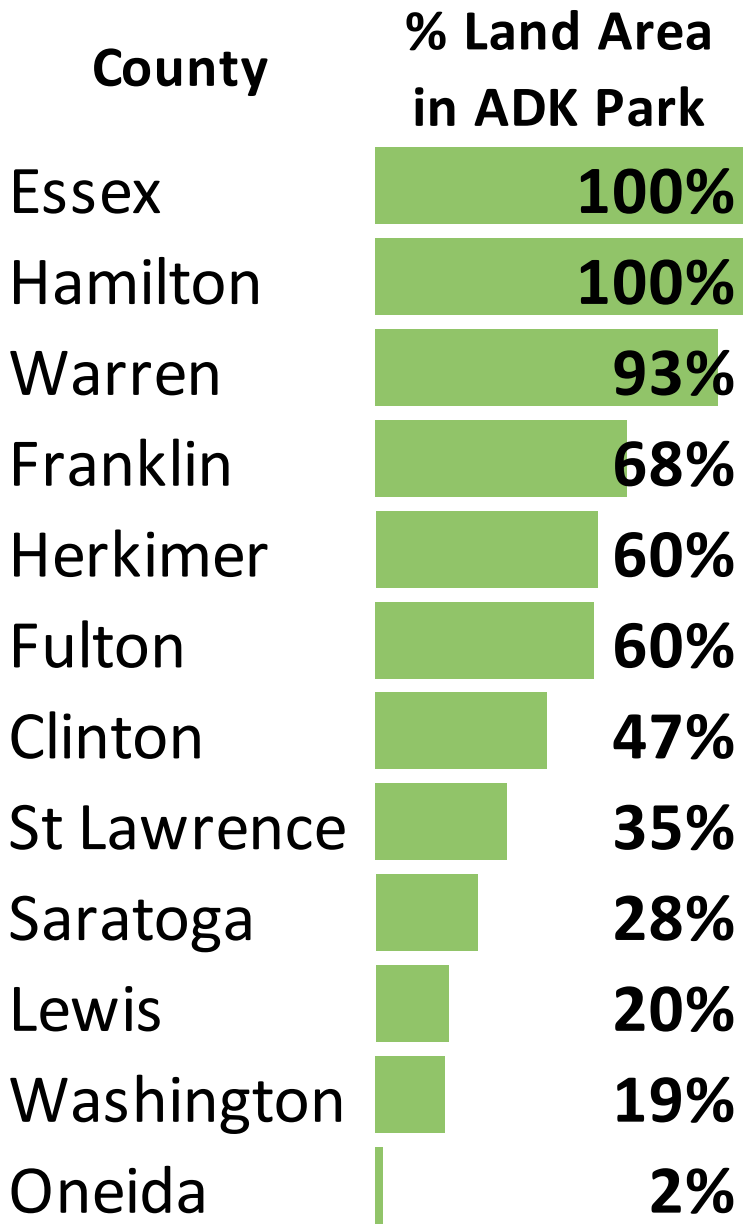
County
% Land Area in ADK Park
Essex 100%
Hamilton 100%
Warren 93%
Franklin 68%
Herkimer 60%
Fulton 60%
Clinton 47%
St Lawrence 35%
Saratoga 28%
Lewis 20%
Washington 19%
Oneida 2%

Spatial Analysis of Census Blocks 2010 Area IN/OUT of the ADK Blue Line

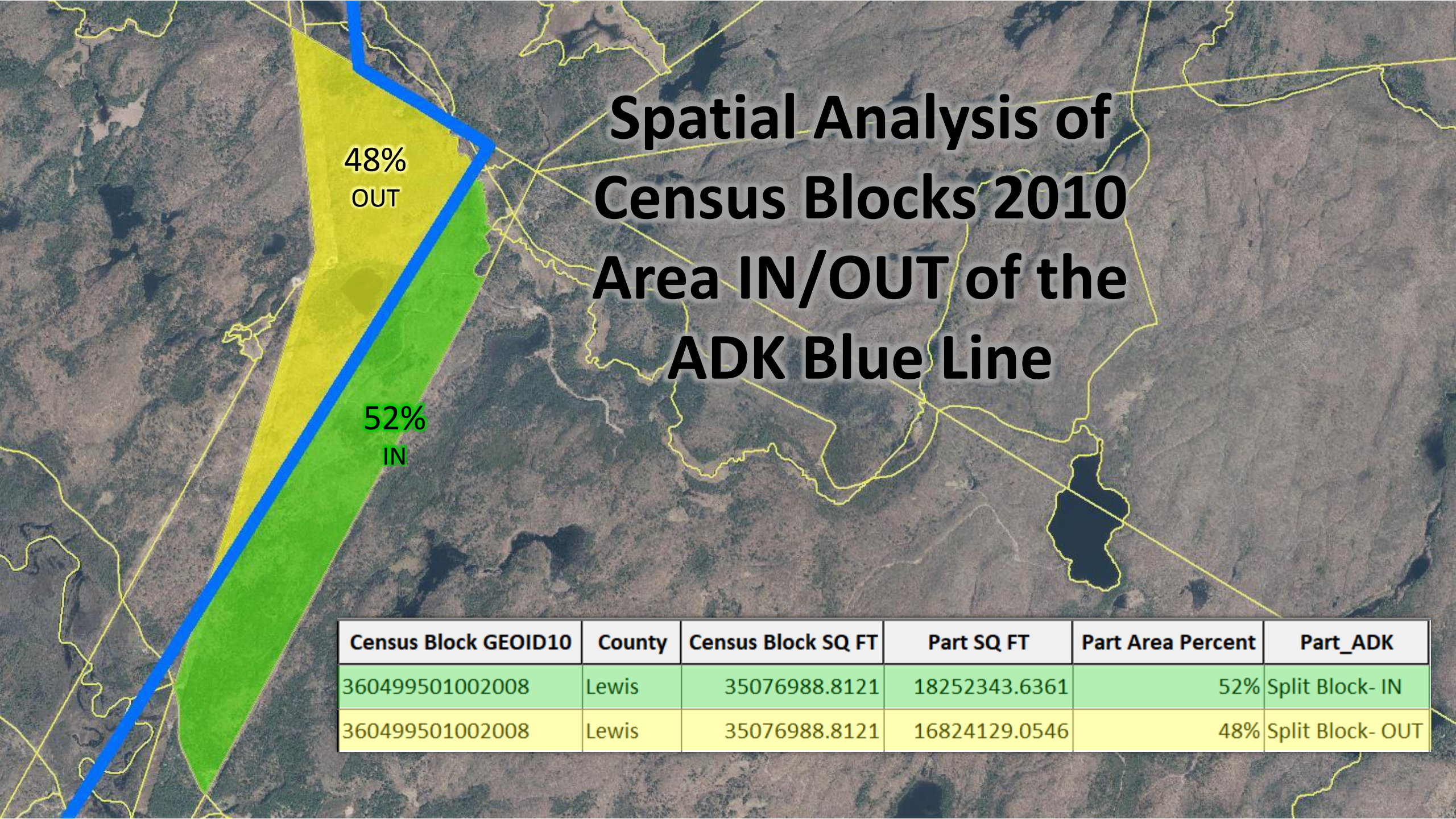

Census Block GEOID10	County	Census Block SQ FT	Part SQ FT	Part Area Percent	Part_ADK
360499501002008	Lewis	35076988.8121	18252343.6361	52%	Split Block- IN
360499501002008	Lewis	35076988.8121	16824129.0546	48%	Split Block- OUT

Adirondack Park PSAP

For the 10 counties that participated, the following information was compiled:

1. the current status of census tracts and bock groups along with the population and number of housing units corresponding to each block group (or part) for the year 2010 (not sent to county PSAP participants)
2. a proposed possible reconfigurations of census tracts taking into consideration the blue line and the goal of having new tracts falls entirely inside or outside Adirondack Park
3. line segments where, in GUPS, the user must trace and add the blue line with the use of data tools within the software

Proposed tract boundary Considerations

- Configure new tracts that result in enough population and housing units to meet Census Bureau thresholds
- New tracts should lie completely inside or inside the park
- Disturb as few of the 2010 tract boundaries as possible

Example: Lewis County

2010 tract boundaries and estimated population inside and outside Adirondack Park

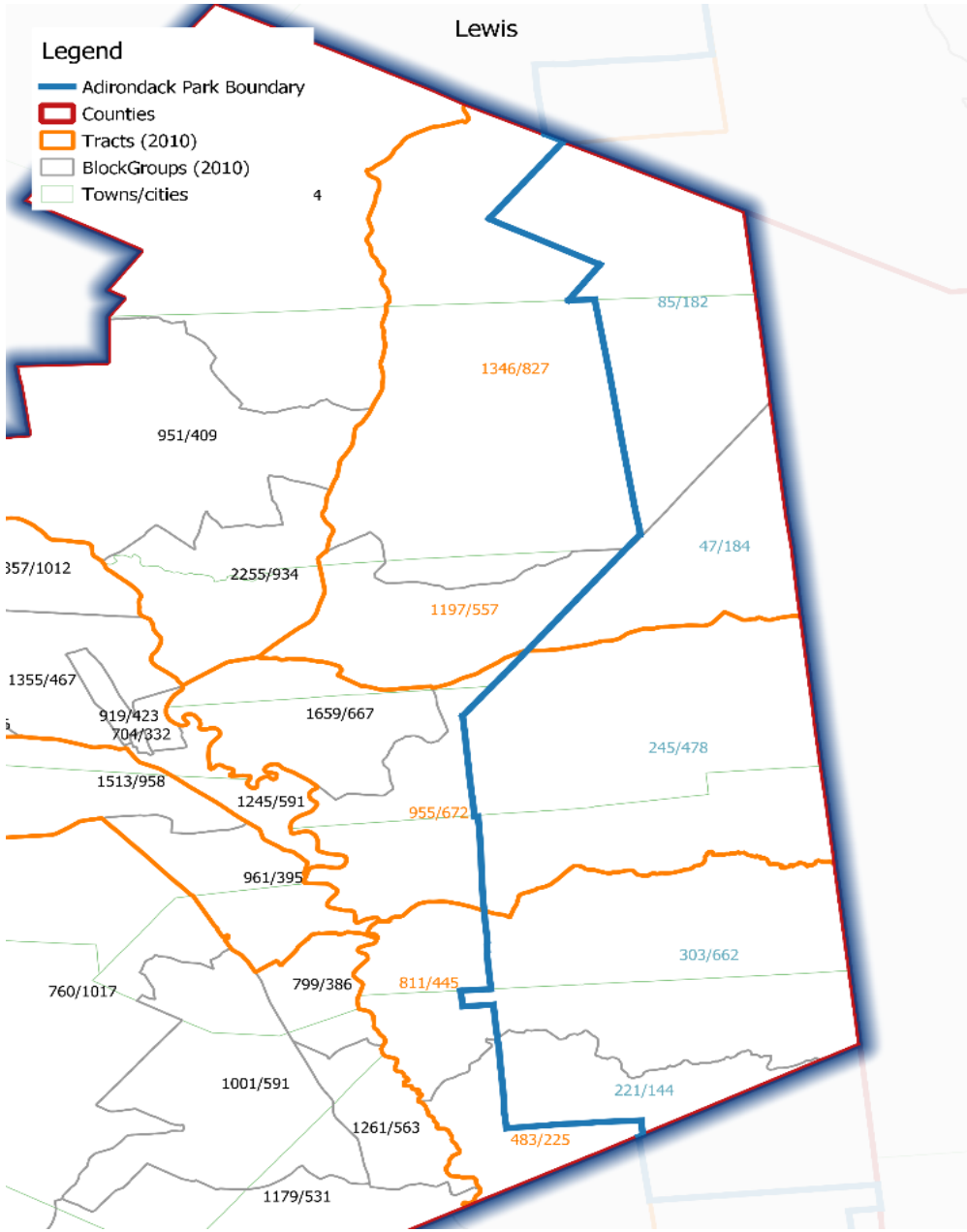

Proposed Tract Configuration

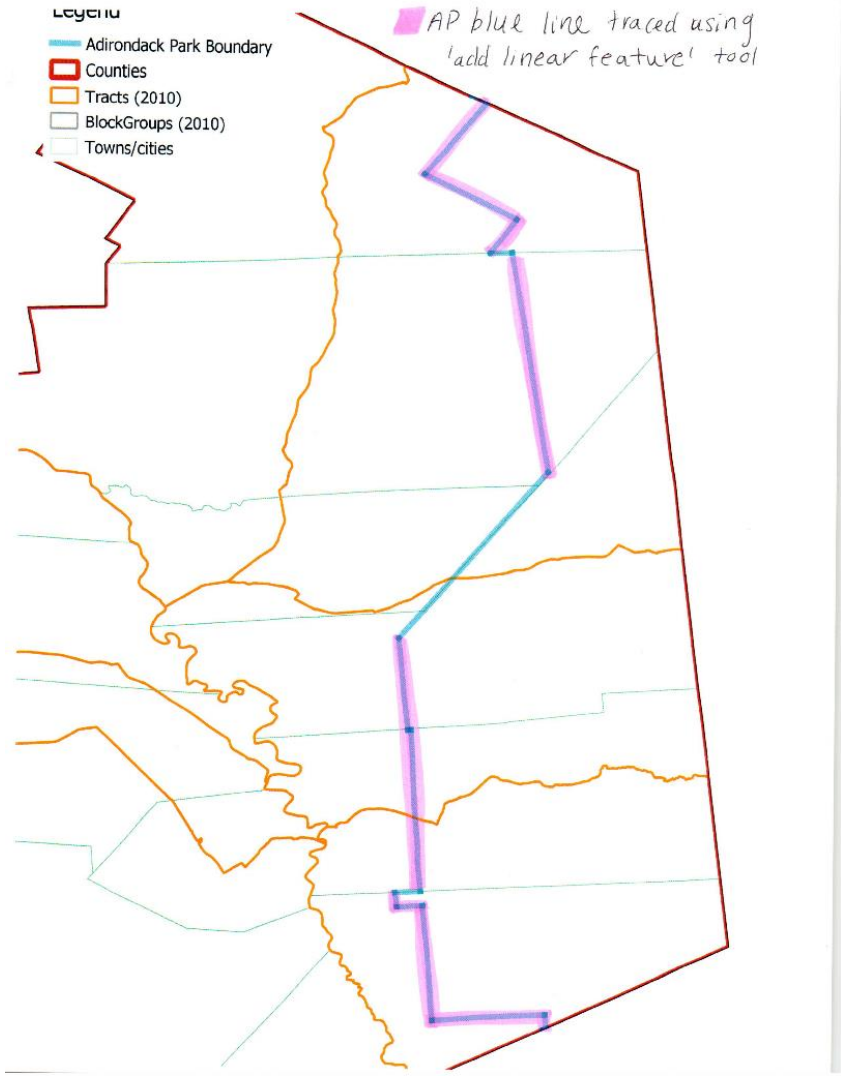

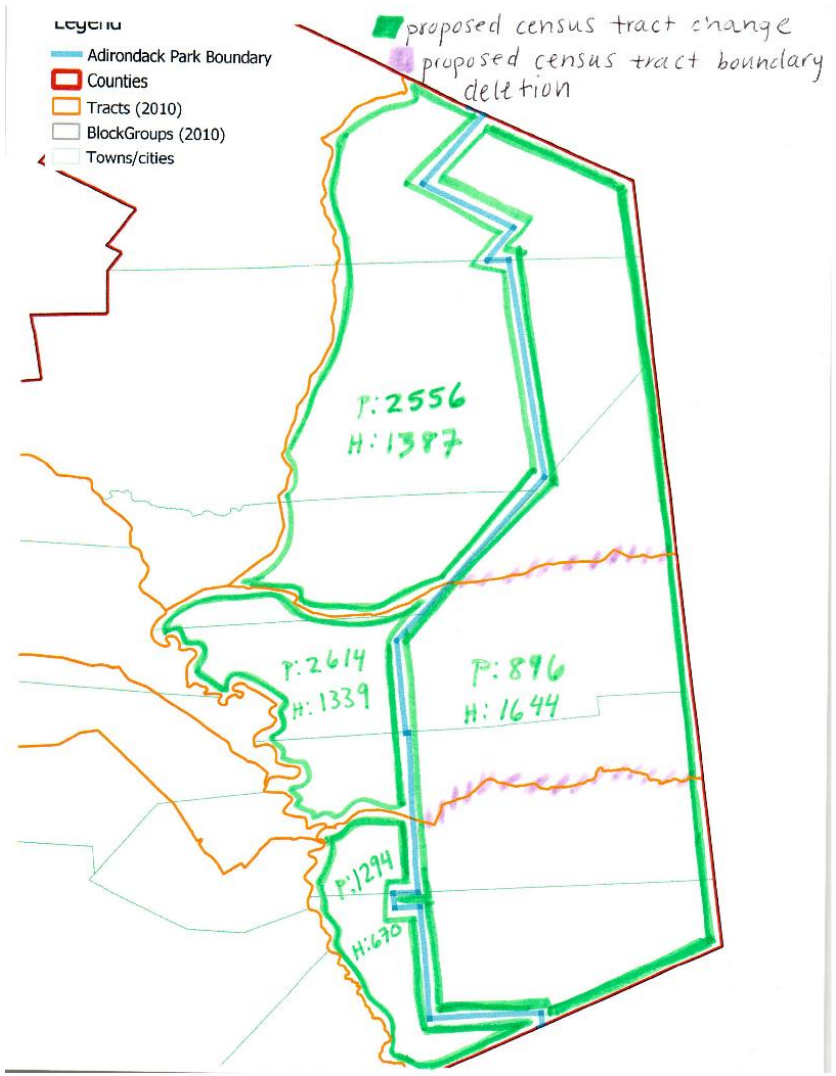

Outcomes

- In the hand of PSAP participants (mostly counties)
  - Considering opinions of many stakeholders
  - New tracts limit comparison with 2010 statistical areas
- Area landmark
  - A generalized version of the Blue Line will be used to define a new Area Landmark
    - Will be used to delineate Census blocks
    - Generalization will NOT influence population and household statistics

Questions