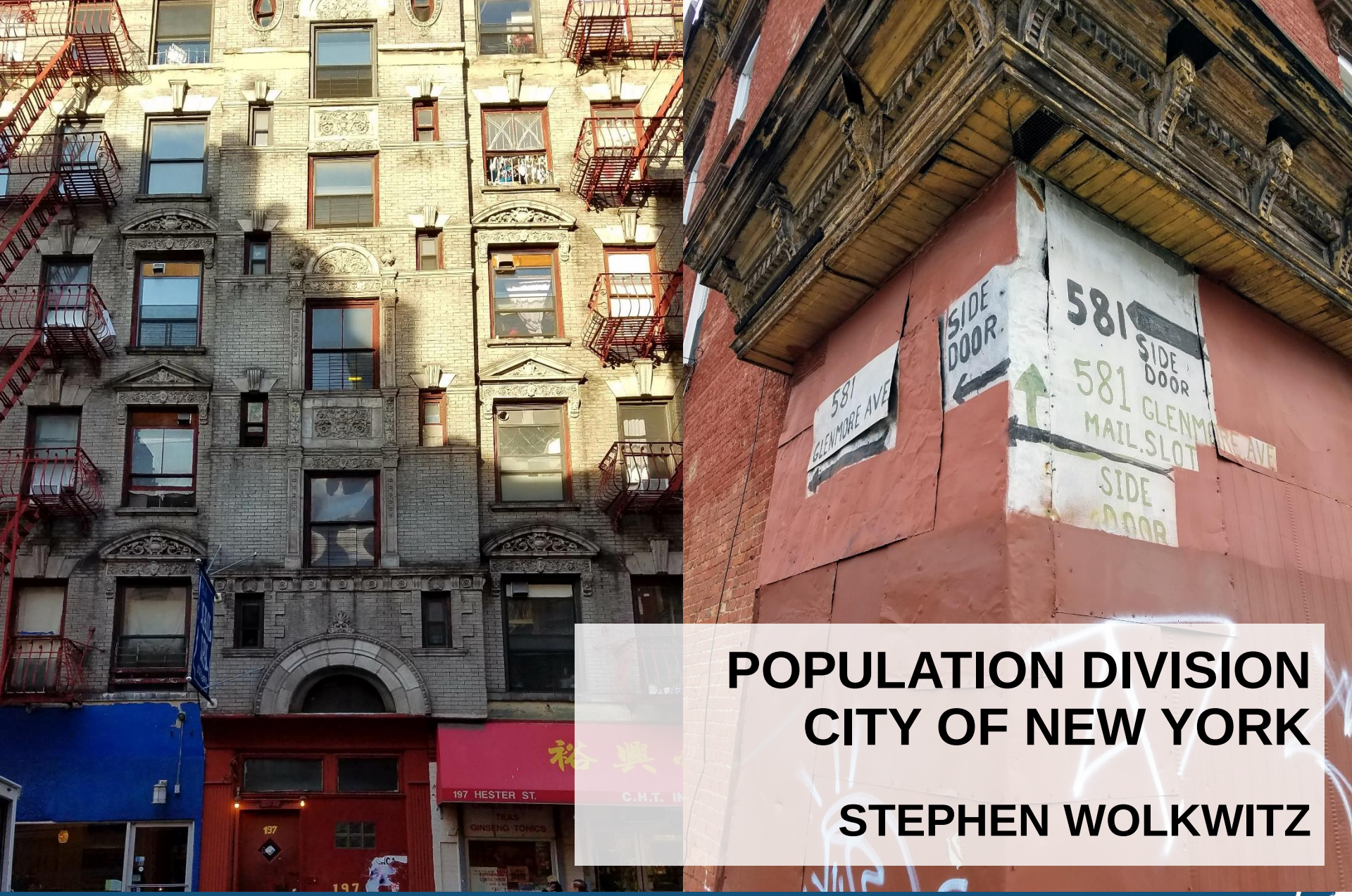

POPULATION DIVISION
CITY OF NEW YORK

STEPHEN WOLKWITZ

NYC PLANNING

Local Update of Census Addresses (LUCA) 2020

- Field canvassed over **5,200 blocks** across all **5 boroughs**
- **Added 122,000 addresses** that were missing from the Census Bureau's list
- **Corrected 59,000** existing addresses (spelling or coordinates)
- **Deleted 2,900** erroneous or duplicate addresses

Housing Units Submitted to the Census Bureau by New York City Under the 2020 Local Update of Census Addresses (LUCA) Program



Source:
Population Division-New York City Department of City Planning

LUCA Adds by Building Size and Borough

New York City	Measure	Small Buildings 6 or fewer housing units	Medium Buildings 7-19 housing units	Large Buildings 20 or more housing units
122,208	# of Adds	88,946	8,979	24,283
100%	% of Adds	73%	7%	20%

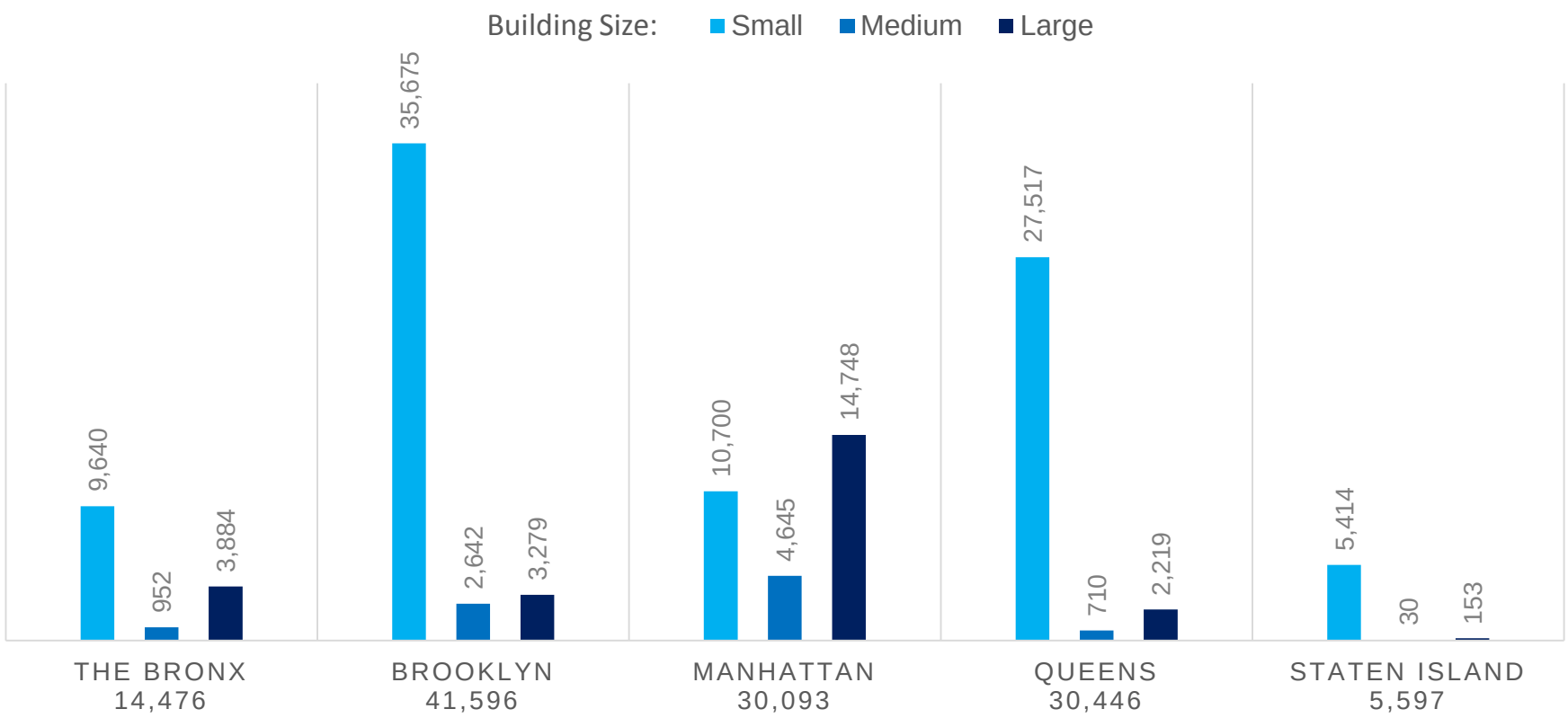

Housing Styles

- **Rowhouses (Attached)**
- **Detached or Semi-Attached Houses**
- **Larger Apartment Buildings**

Housing Styles

- **Rowhouses (Attached)**
- **Detached or Semi-Attached Houses**
- **Larger Apartment Buildings**

Rowhouses: Brownstone Style

Rowhouses: Brownstone Style w/ Basement

Basement converted to residential use, despite lack of windows.

Rowhouses: Brick w/ Garage

Housing Styles

- Rowhouses (Attached)
- **Detached or Semi-Attached Houses**
- Larger Apartment Buildings

Detached Houses



Semi-Attached Houses

Rear Alley Access

Housing Styles

- Rowhouses (Attached)
- Detached or Semi-Attached Houses
- **Larger Apartment Buildings**

Larger Apartment Buildings

Caution with Apartment Labels!

The Misclassification of Housing Units as Vacant in New York City – An Example of NRFU Falling Short



Joseph J. Salvo, Arun Peter Lobo, Misclassifying New York's Hidden Units as Vacant in 2010: Lessons Gleaned for the 2020 Census, *Population Research and Policy Review*, Vol. 32, No. 5, 2013.

DRAFT

Percent Population who Speak English Less than Very Well for North Brooklyn ACO by Neighborhood Tabulation Area, 2011-2015

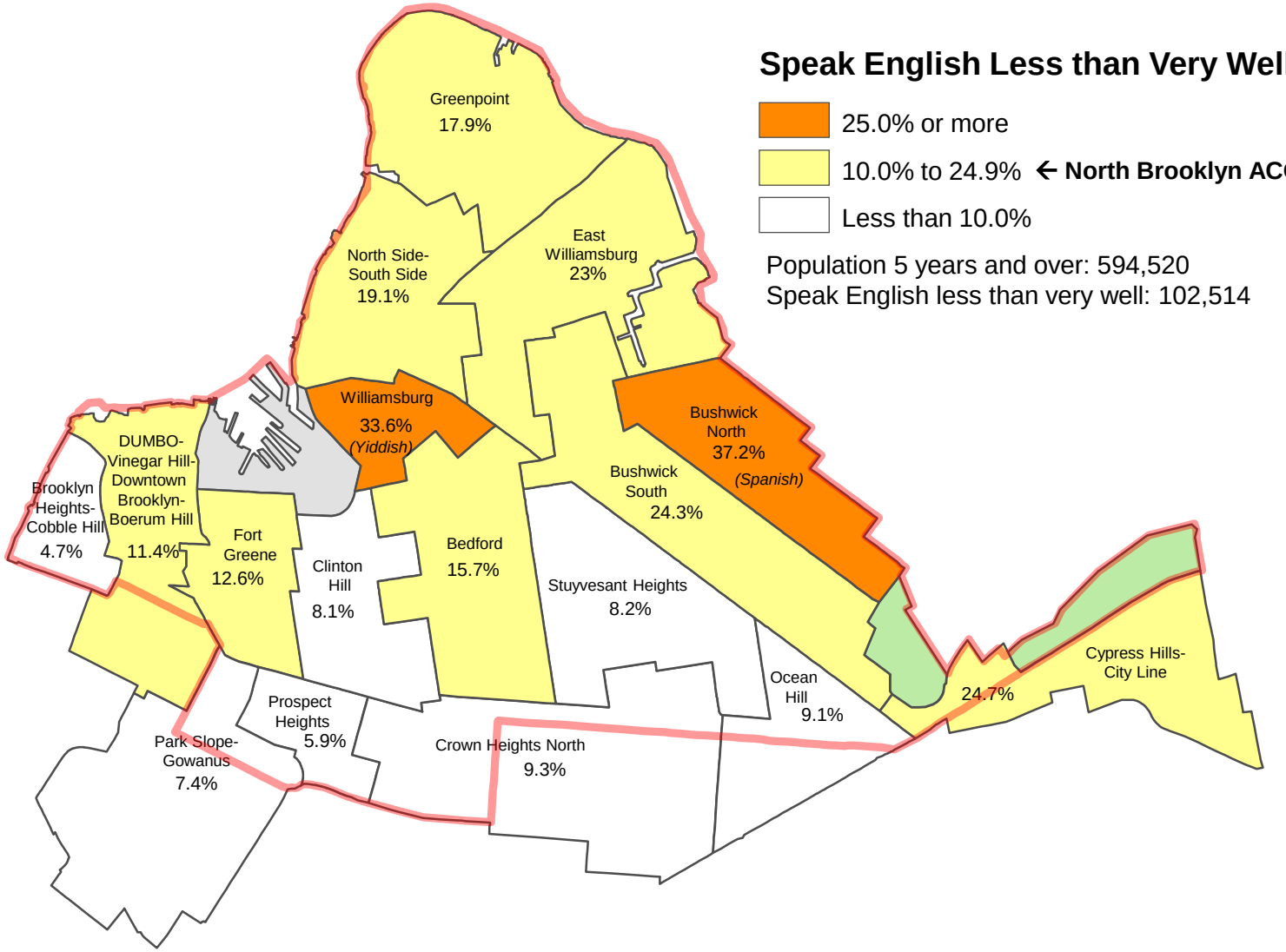

Source: U.S. Census Bureau, 2011-2015 American Community Survey—Summary File
Population Division-New York City Department of City Planning

North Brooklyn ACO: Greenpoint NTA

Population: 33,351 | **Housing Units: 17,056**

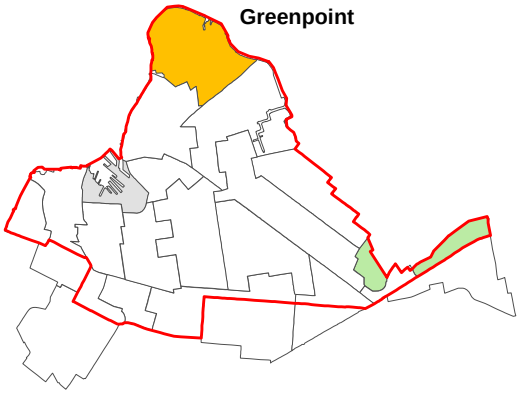

Age

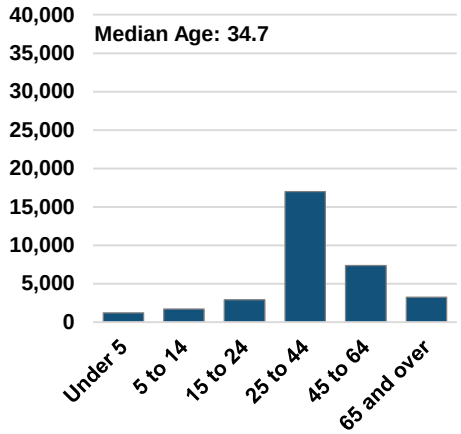

Race/Hispanic Origin

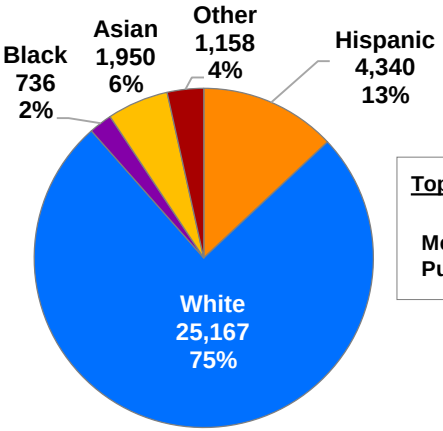

Top Hispanic Subgroups

	Number	Percent
Mexican	1,515	35%
Puerto Rican	1,333	31%

Educational Attainment

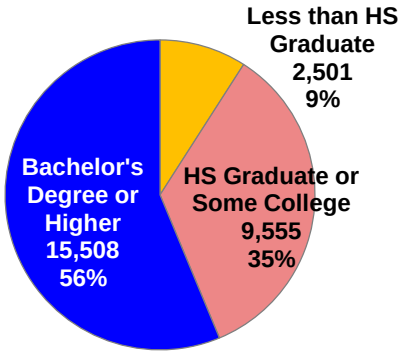

Top Ancestry Groups

	Number	Percent
Polish	8,168	24%
Italian	3,528	11%
Irish	3,443	10%
German	2,681	8%
American	2,267	7%
English	1,567	5%

Speak English Less than "Very Well" [1]
5,650 (18%)
Language: Polish (69%)

Population Living Below Poverty Level
4,089 (12%)

Lived in a different house 1 year ago
3,899 (12%)

Units in Structure

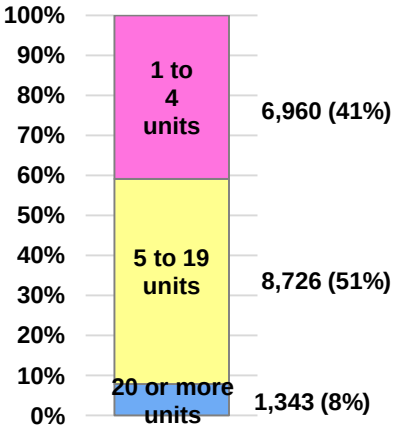

Average Household Size
2.09

Family Households
6,057 (38%)

Foreign-born Population
9,386 (28%)

No Internet Access [2]
3,309 (20%)

[1] 2011-2015 American Community Survey– Summary File
[2] 2013-2017 American Community Survey– Summary File

Source: U.S. Census Bureau, 2012-2016 American Community Survey—Summary File
Population Division-New York City Department of City Planning

PSAP Program Geography Changes

Old PUMA

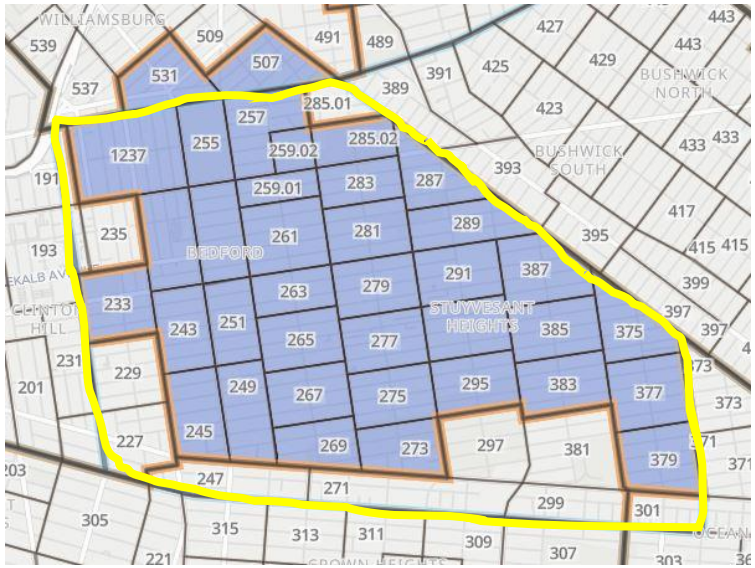

New PUMA

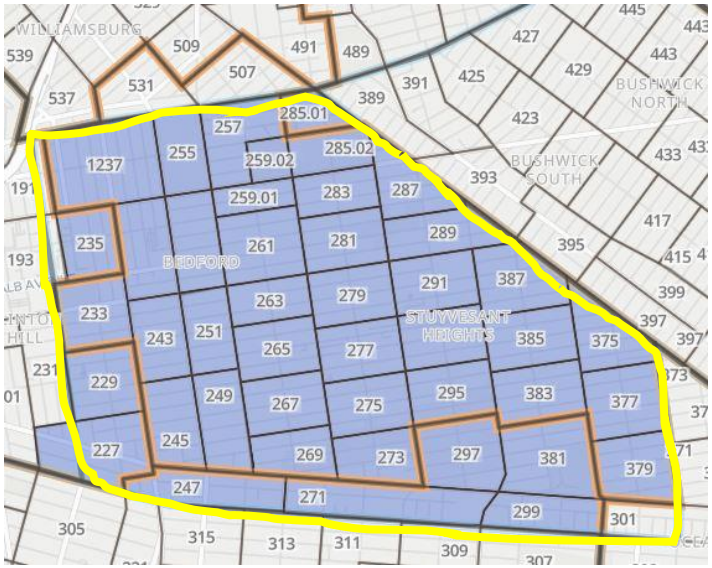

2010 Pop: 151,580

https://factfinder-staging.planninglabs.nyc/profile/19781/census

NYC PLANNING
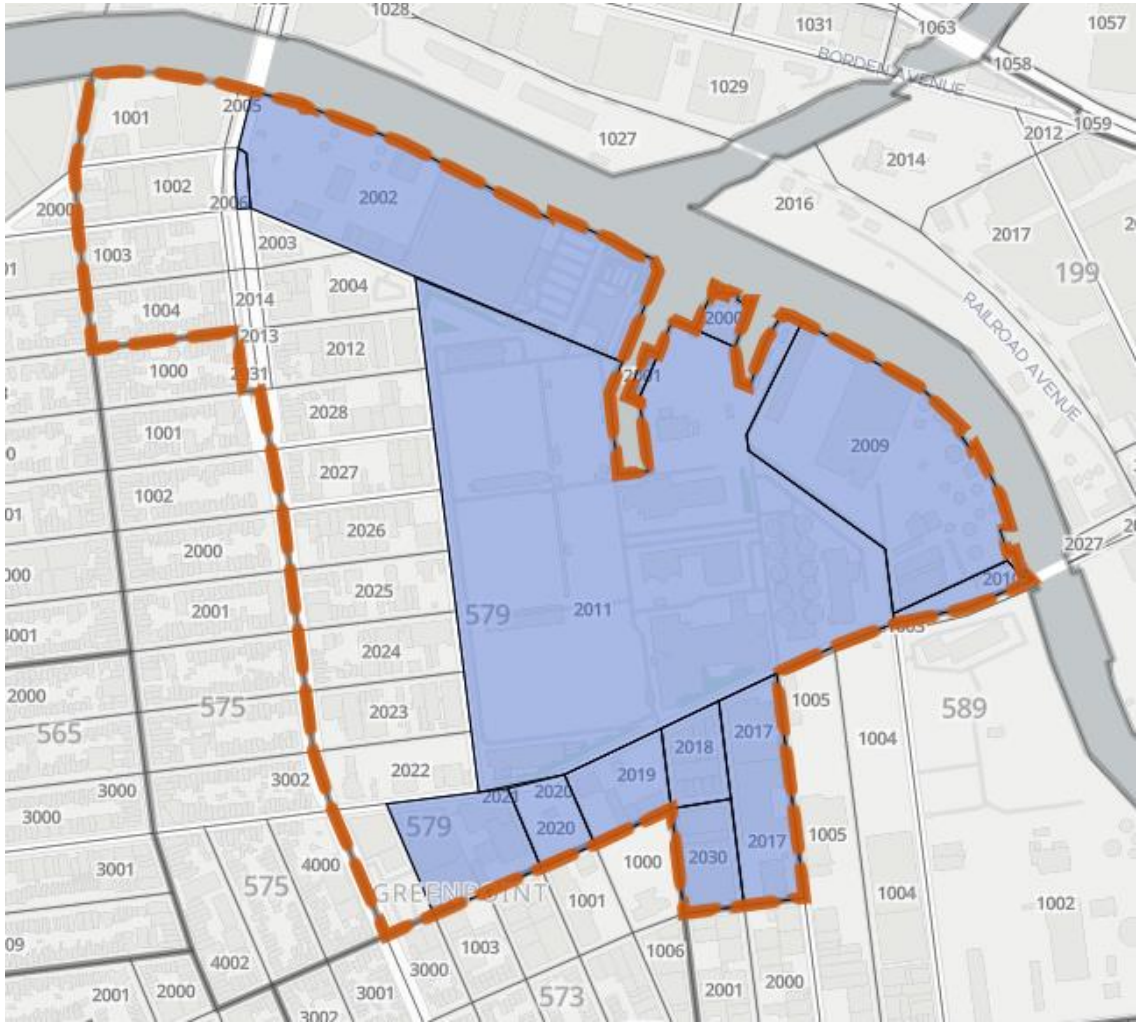
PSAP Program Geography Changes